P:\Stark\SARTA\Task 3 Canton\SARTA\roadway\sheets\SARTA_GP001.dgn 9/30/2011 2:58:49 PM gary

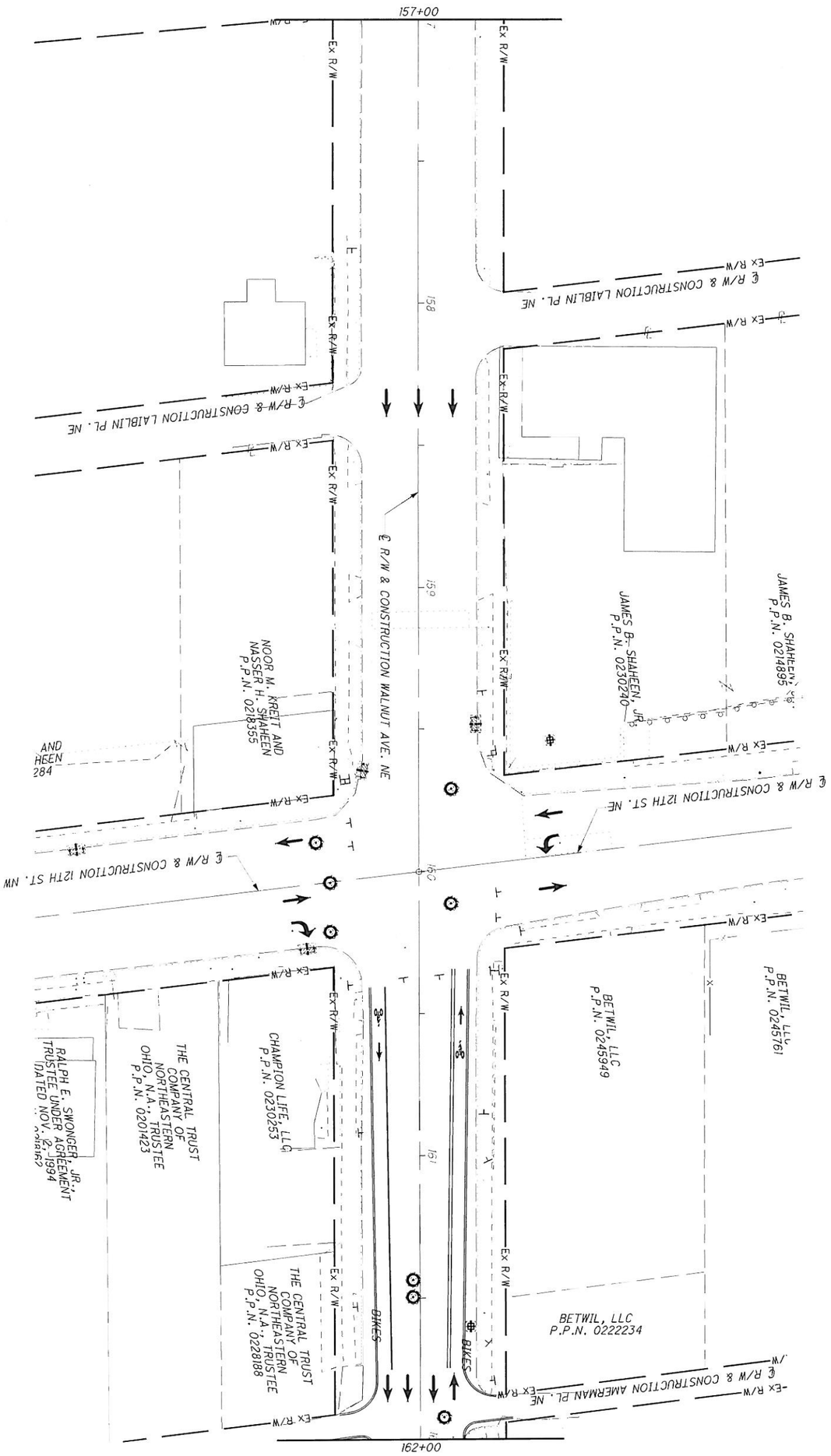

PLAN - WALNUT AVENUE
STA. 157+00 TO STA. 162+00

CALCULATED	HEH
CHECKED	WLC

0 20
10 40
HORIZONTAL SCALE IN FEET

N

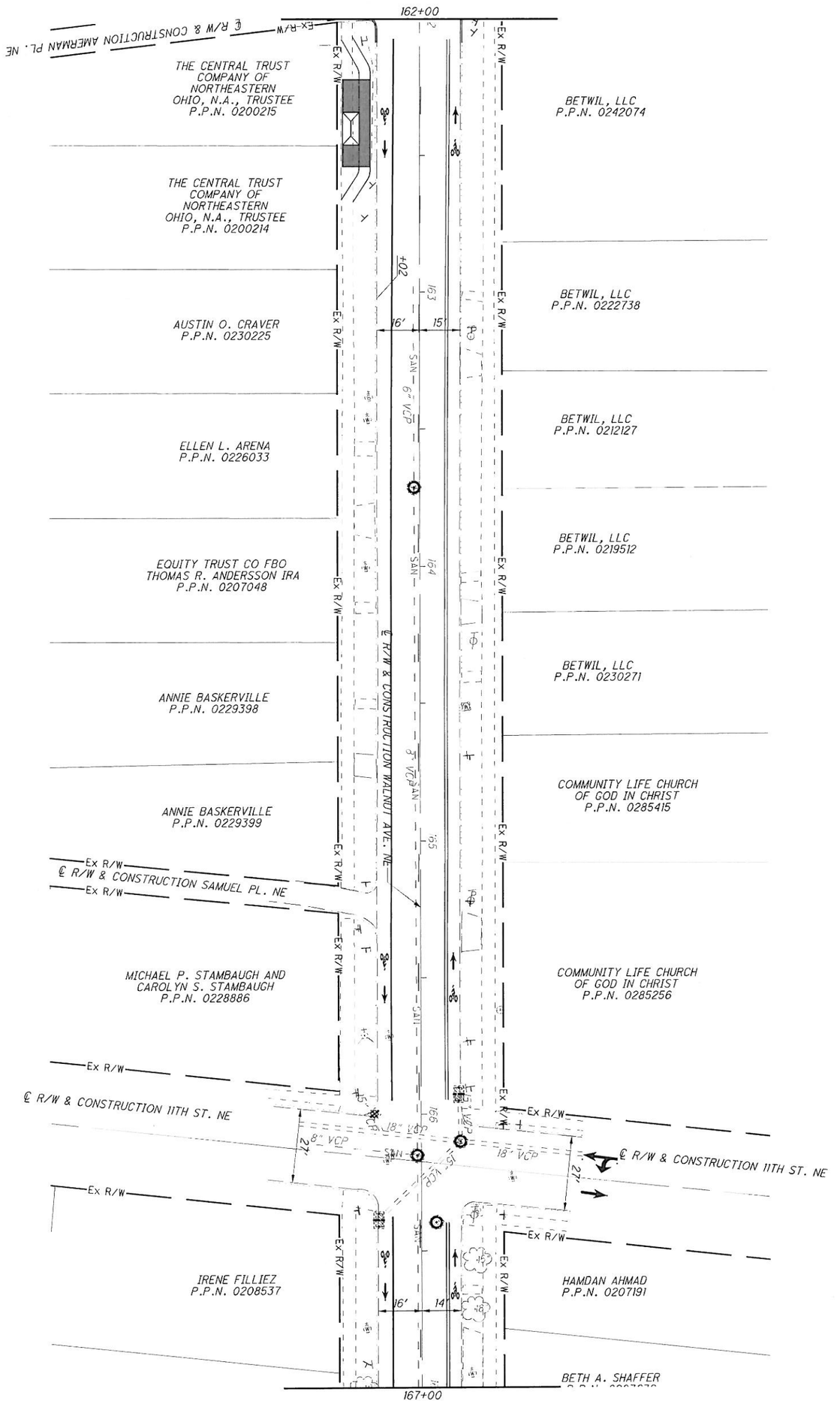

PLAN - WALNUT AVENUE
STA. 162+00 TO STA. 167+00

CALCULATED HEH
CHECKED WLC

0 20
10 40
HORIZONTAL SCALE IN FEET

N

R:\Stark\SARTA\Task 3 Canton\SARTA\roadway\sheets\SARTA_GP003.dgn 8/30/2011 3:00:03 PM gary

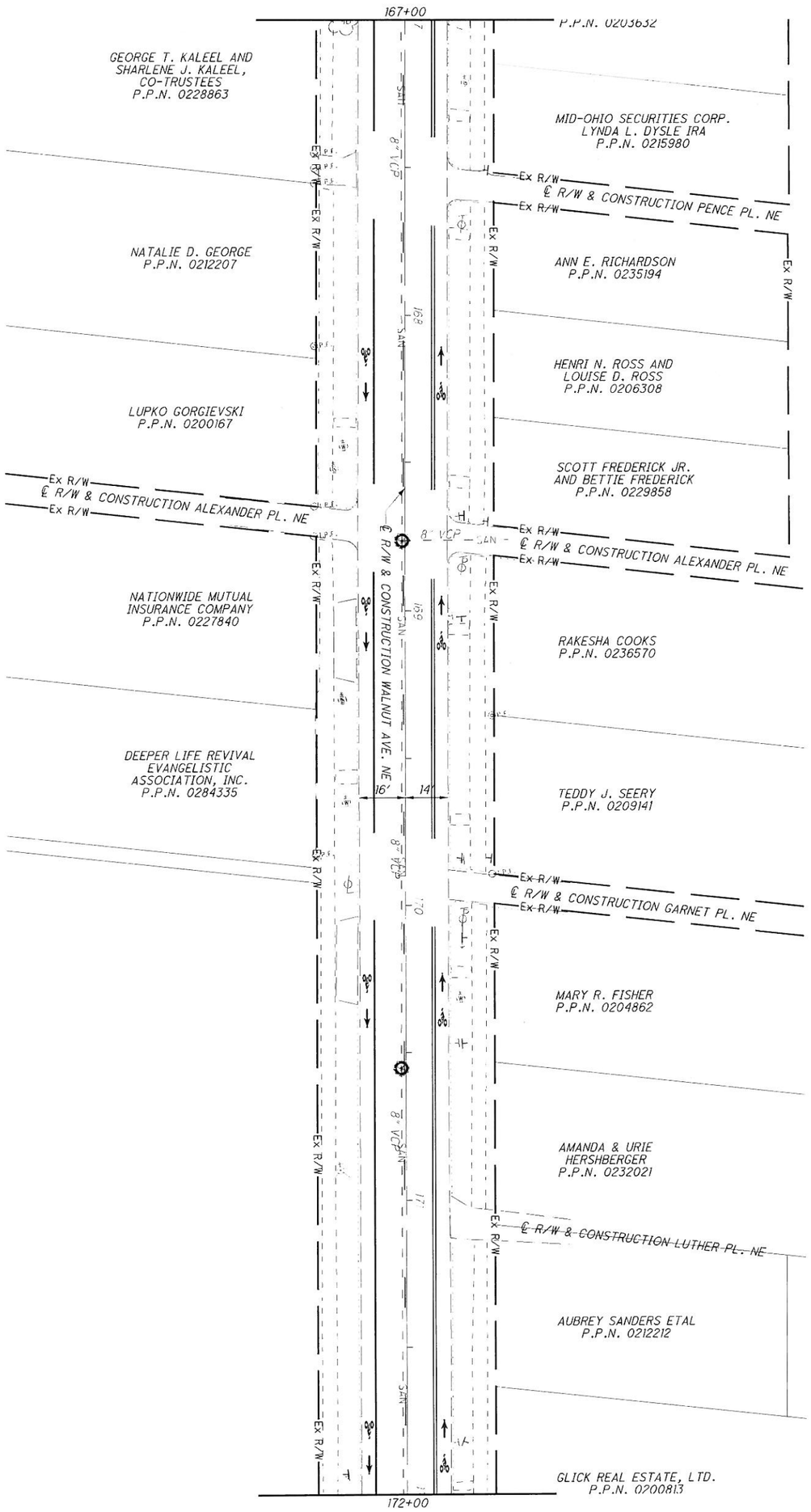

PLAN - WALNUT AVENUE
STA. 167+00 TO STA. 172+00

CALCULATED HEH
CHECKED WLC

0 20
10 40
HORIZONTAL SCALE IN FEET

N

P:\Stark\SARTA\Task 3 Canton\SARTA\roadway\sheets\SARTA_GP004.dgn 9/30/2011 3:00:52 PM gary

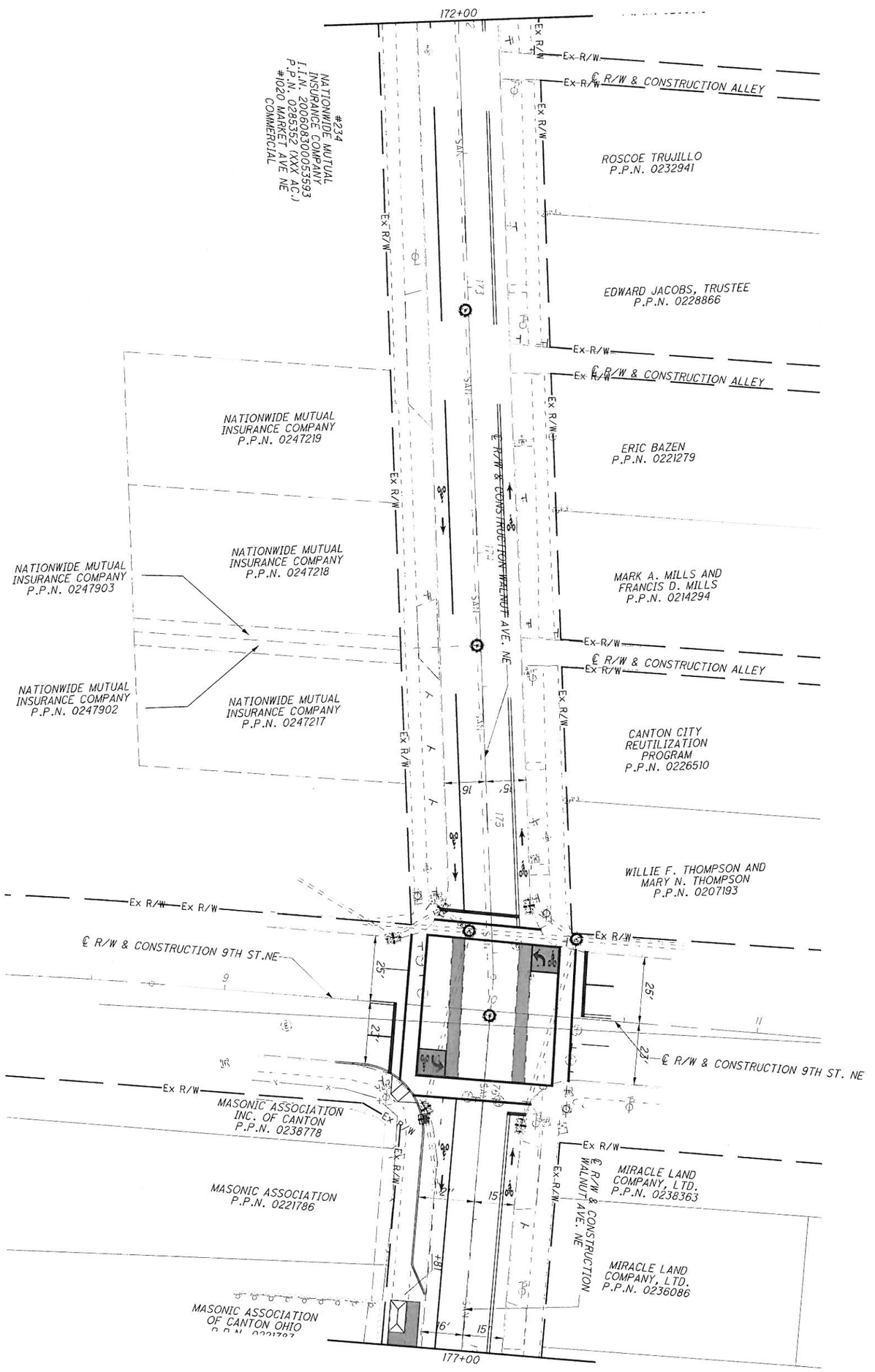

PLAN - WALNUT AVENUE
STA. 172+00 TO STA. 177+00

CALCULATED HEH
CHECKED WLC

0 10 20 40
HORIZONTAL SCALE IN FEET

N

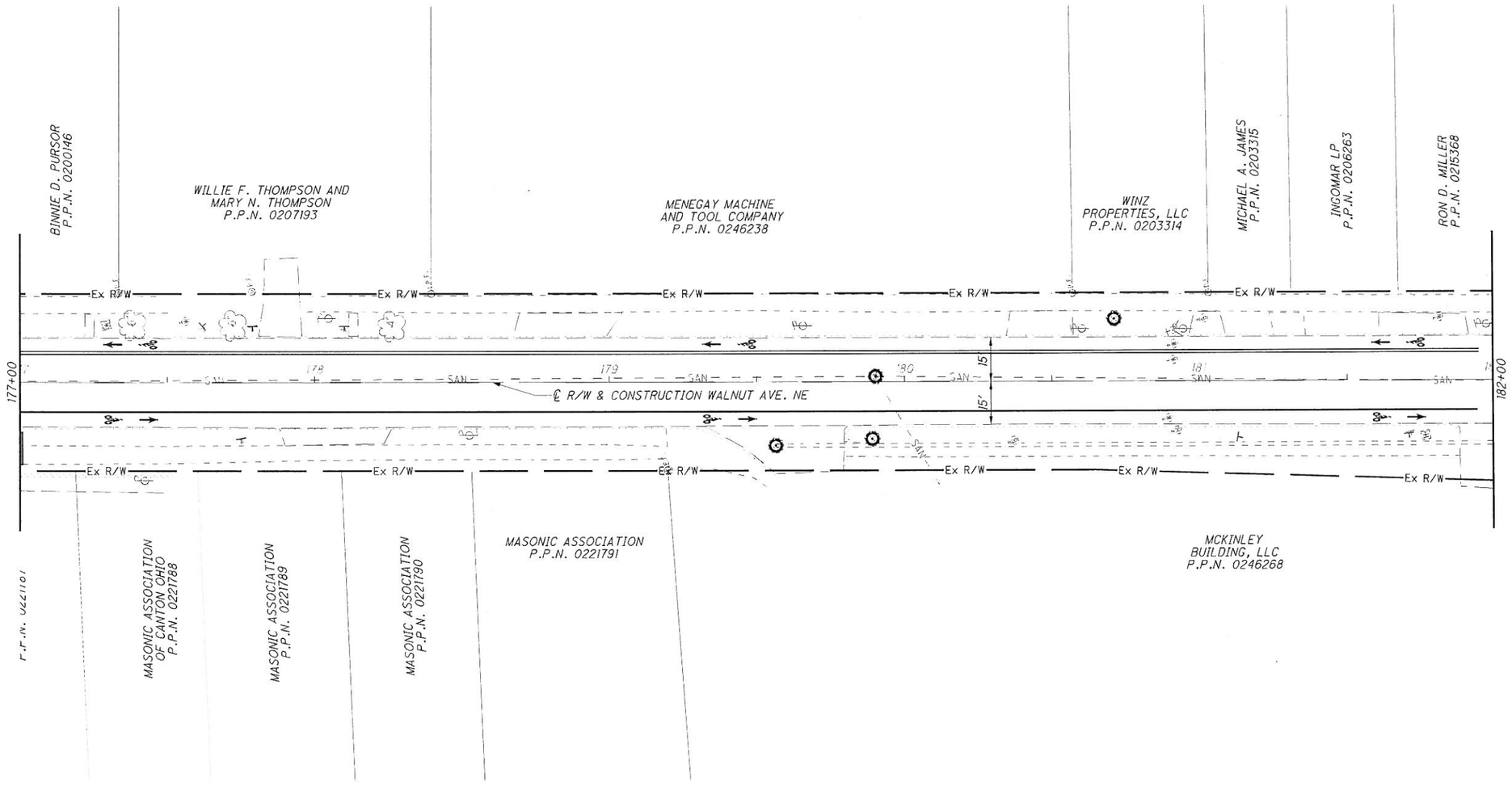

HORIZONTAL SCALE IN FEET
0 10 20 40

CALCULATED HEH
CHECKED WLC

PLAN - WALNUT AVENUE
STA. 177+00 TO STA. 182+00

R:\Stark\SARTA\Task 3 Canton\SARTA\roadway\sheets\SARTA_GP006.dgn 9/30/2011 3:02:12 PM gary

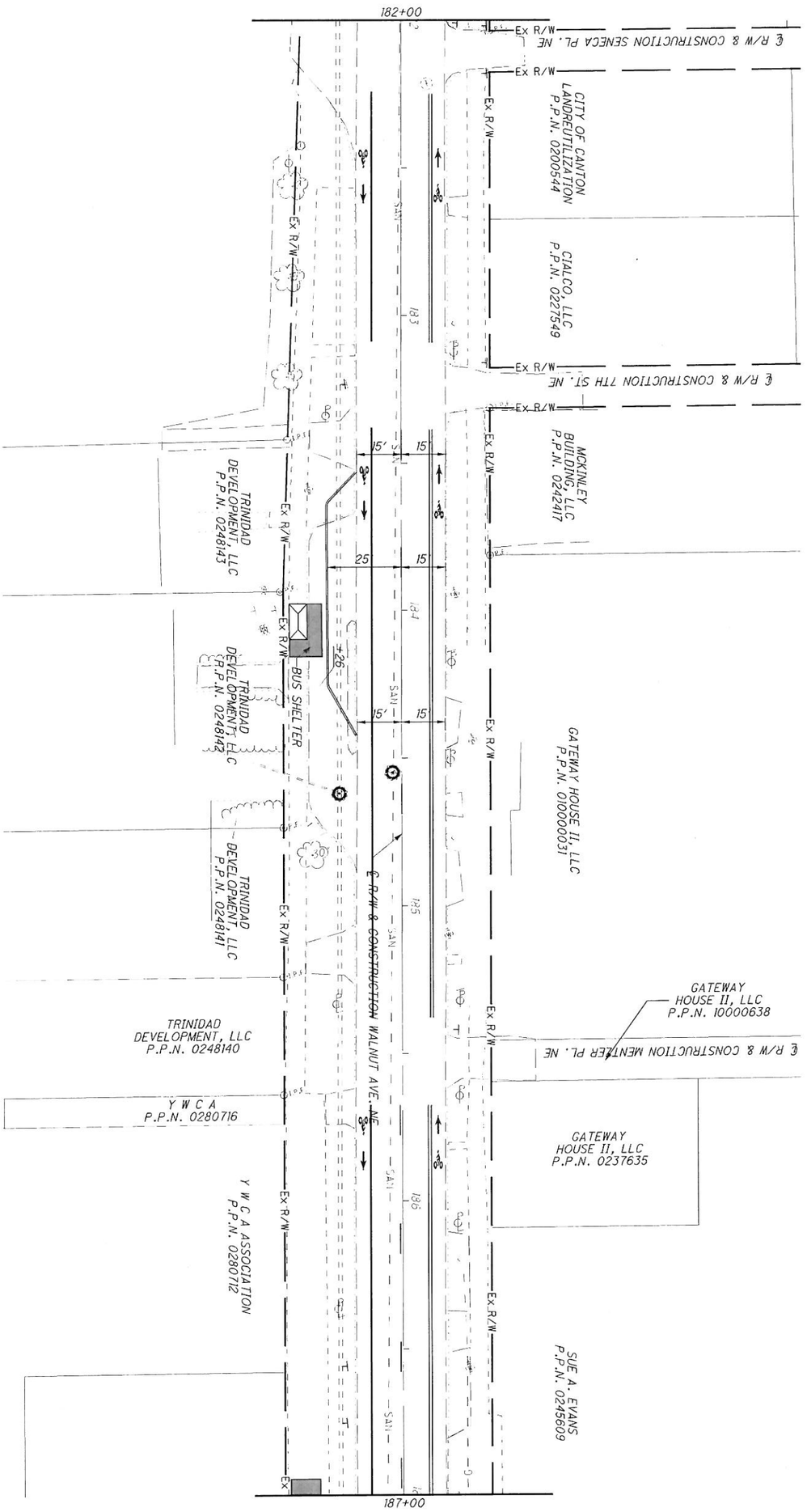

PLAN - WALNUT AVENUE
STA. 182+00 TO STA. 187+00

CALCULATED HEH
CHECKED WLC

0 20
10 40
HORIZONTAL SCALE IN FEET

N

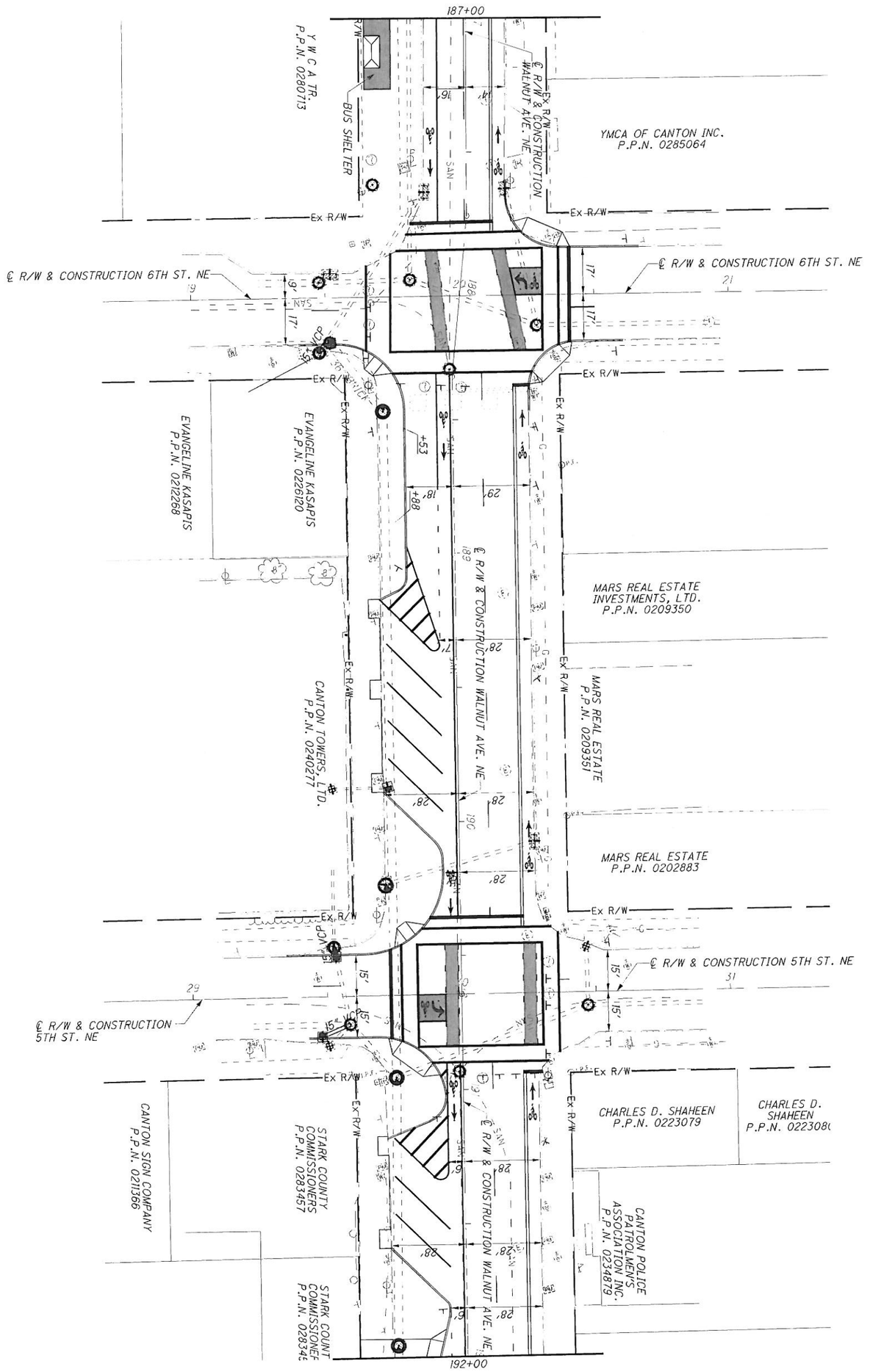

PLAN - WALNUT AVENUE
STA. 187+00 TO STA. 192+00

CALCULATED HEH
CHECKED WLC

0 20
10 40
HORIZONTAL SCALE IN FEET

N

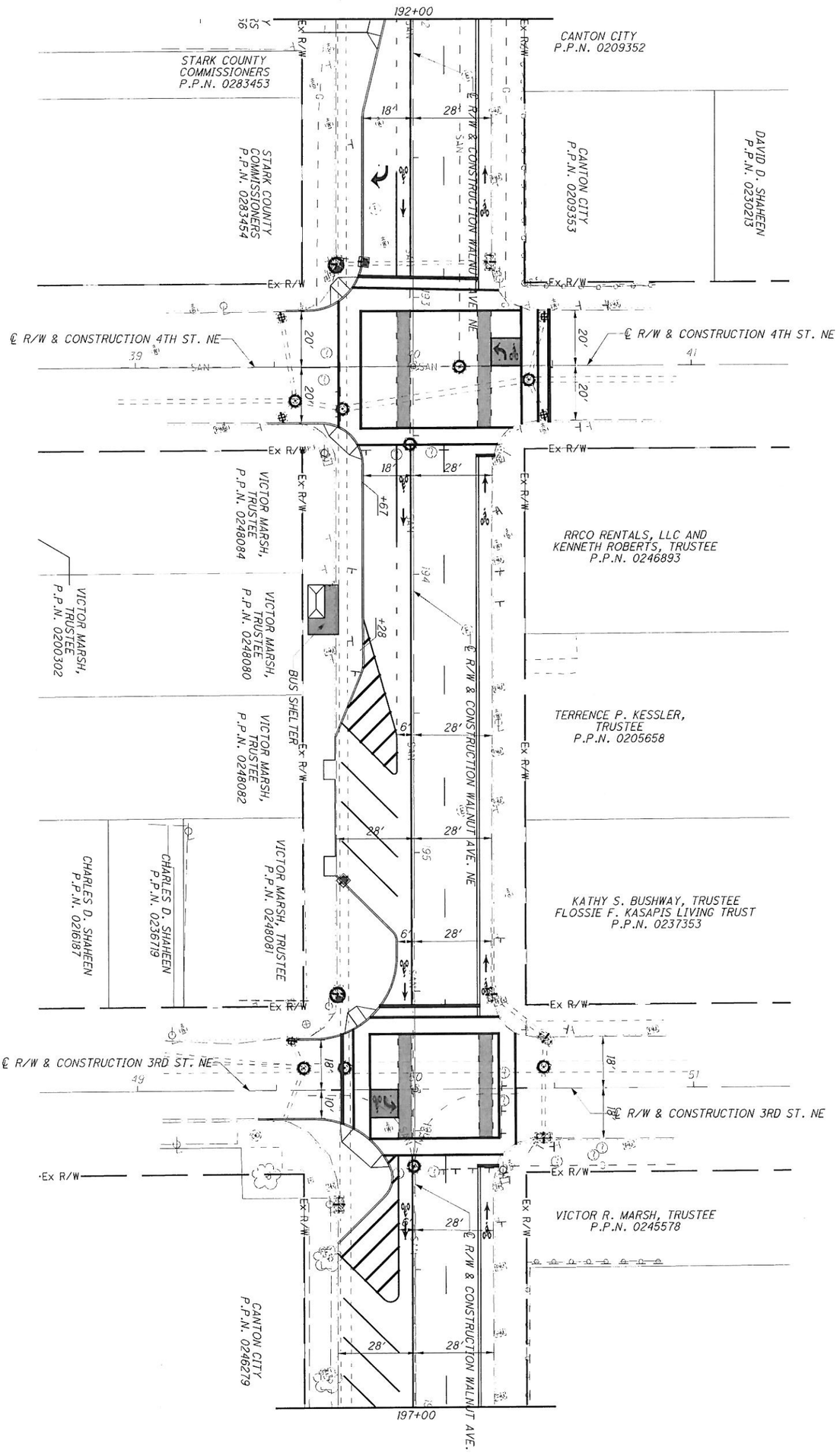

PLAN - WALNUT AVENUE
STA. 192+00 TO STA. 197+00

CALCULATED HEH
CHECKED WLC

0 10 20 40
HORIZONTAL SCALE IN FEET

P:\Stark\SARTAXTask_3_Canton\SARTA\roadway\sheets\SARTA_GP009.dgn 5/30/2011 3:04:04 PM gary

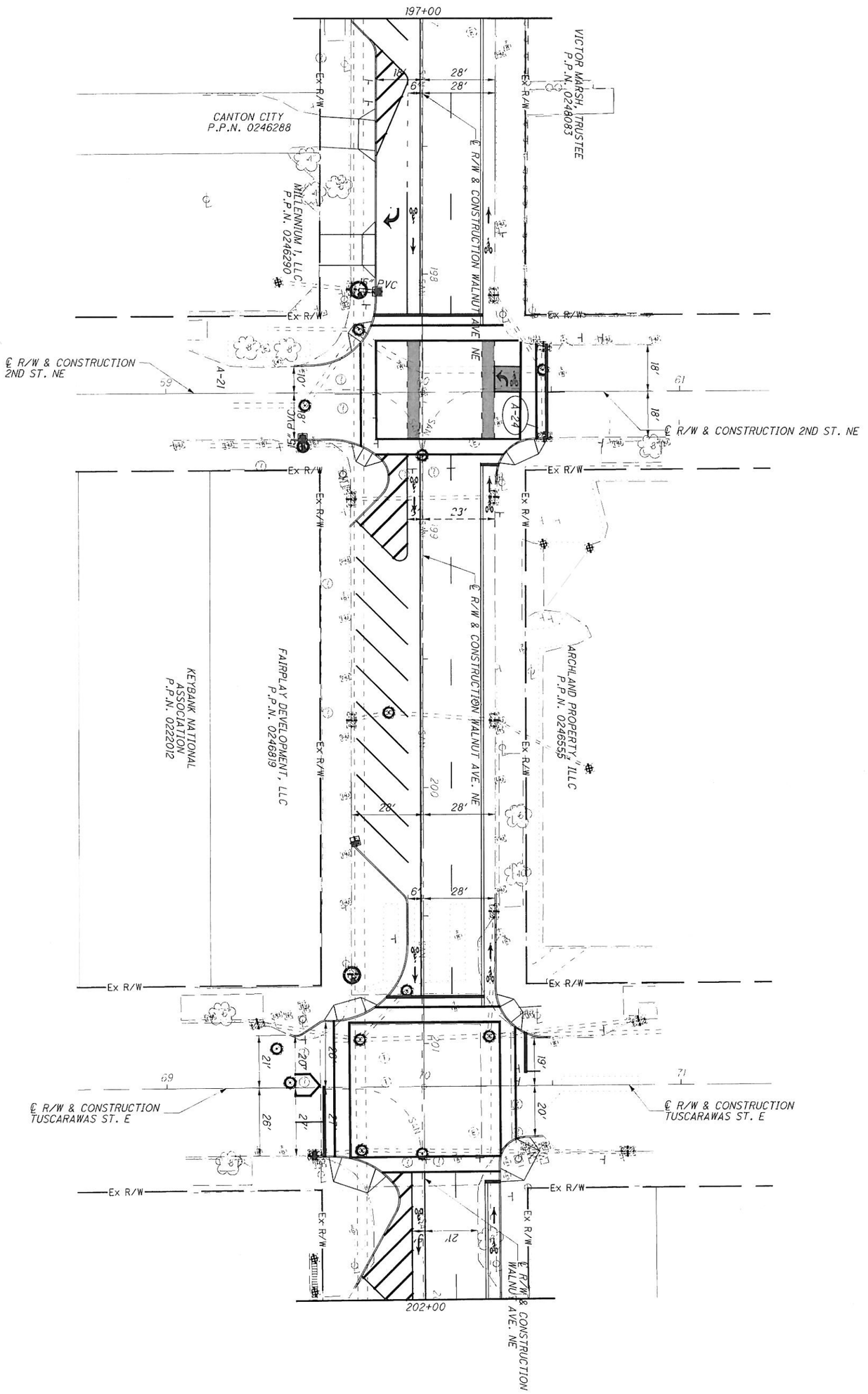

PLAN - WALNUT AVENUE
STA. 197+00 TO STA. 202+00

CALCULATED HEH
CHECKED WLC

0 20
10 40
HORIZONTAL SCALE IN FEET

N

62 LAND INC.
P.P.N. 0231898

STARK COUNTY OHIO
P.P.N. 0220158

STARK COUNTY OHIO
P.P.N. 0238711

CANTON CITY
P.P.N. 0242520

DCLB CORP.
P.P.N. 0240638

℄ R/W & CONSTRUCTION 2ND ST. SE

℄ R/W & CONSTRUCTION 3RD ST. SE

℄ R/W & CONSTRUCTION WALNUT AVE. SE

Ex R/W

18'

29'

30'

20'

SAN

202+00

203

204

205

206

207+00

79

81

HORIZONTAL SCALE IN FEET
0 10 20 40

CALCULATED HEH
CHECKED WLC

PLAN - WALNUT AVENUE
STA. 202+00 TO STA. 207+00

R:\Stark\SAPTA\Task 3 Canton\SAPTA\Roadway Sheets\SAPTA_GP010.dgn 9/30/2011 3:04:45 PM gary

R:\Stark\SARTA\Task 3 Canton\SARTA\roadway\sheets\SARTA_3P011.dgn 9/30/2011 3:05:54 PM gary

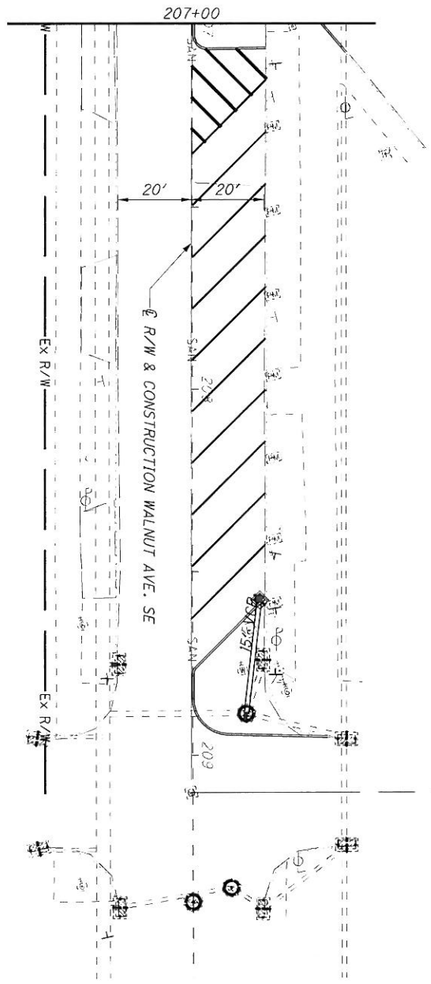

209+10 Ext. 289.74

PLAN - WALNUT AVENUE
STA. 207+00 TO STA. 209+10.26

CALCULATED HEH
CHECKED WLC

0 10 20 40
HORIZONTAL SCALE IN FEET

N